



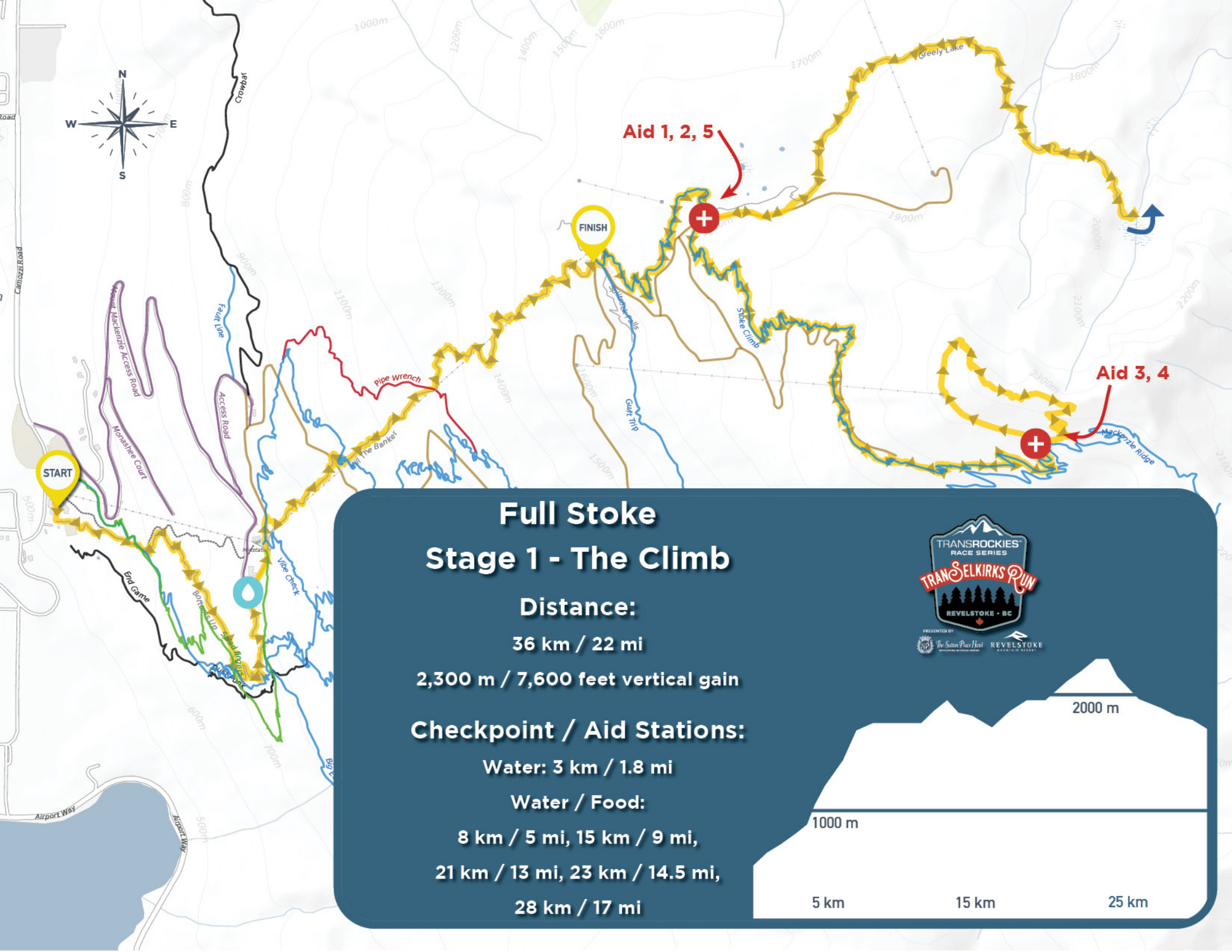
MAPS



The Sutton Place Hotel
— REVELSTOKE MOUNTAIN RESORT

*All distances and elevation gain are approximate and will vary depending on the watch, app, or measuring device that you use.

*Due to ever-changing wildlife restrictions, wildfires, weather-related trail closures, and other unforeseen limitations, the following information is subject to change at any time before, during, or after the start of each stage.



Full Stoke Stage 1 - The Climb

Distance:

36 km / 22 mi

2,300 m / 7,600 feet vertical gain

Checkpoint / Aid Stations:

Water: 3 km / 1.8 mi

Water / Food:

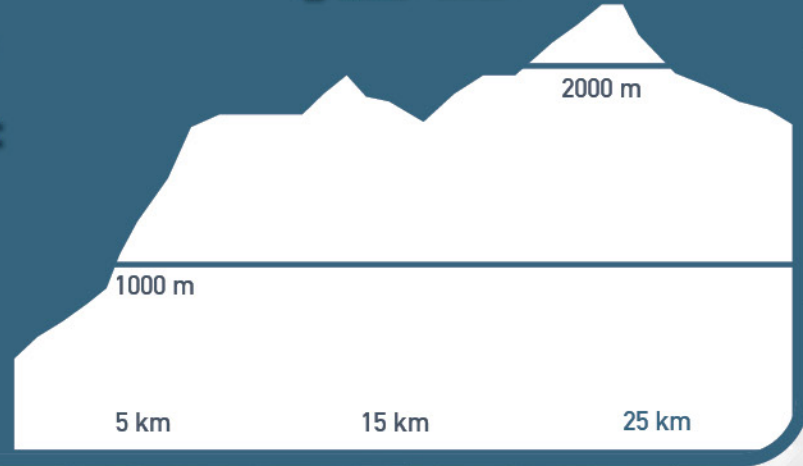
8 km / 5 mi, 15 km / 9 mi,

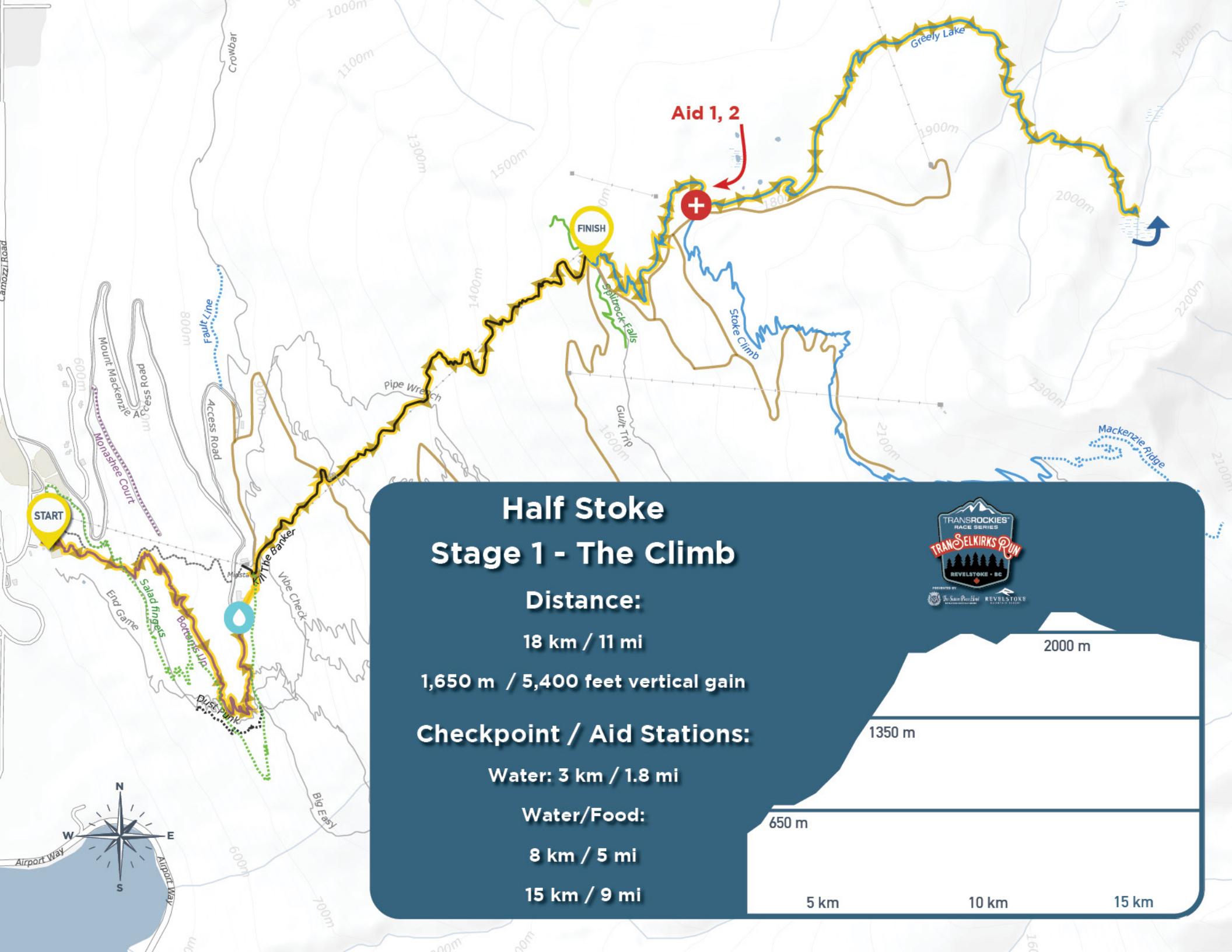
21 km / 13 mi, 23 km / 14.5 mi,

28 km / 17 mi



PRESENTED BY
The Sutton Place Hotel REVELSTOKE





Half Stoke Stage 1 - The Climb

Distance:
18 km / 11 mi

1,650 m / 5,400 feet vertical gain

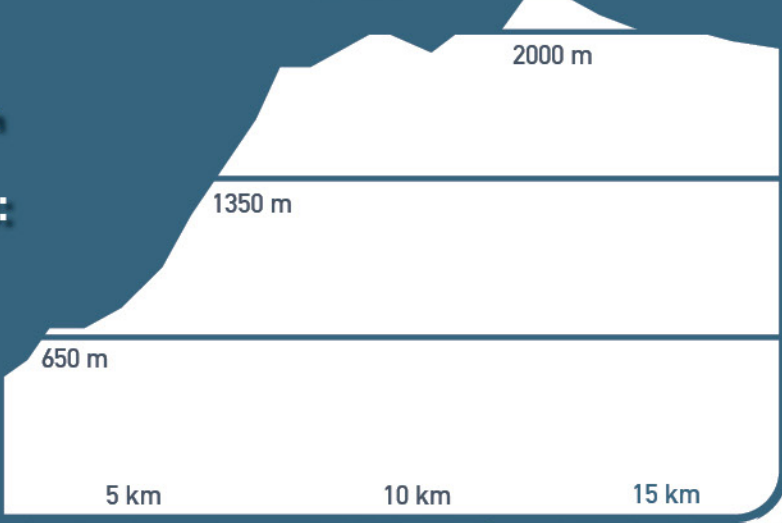
Checkpoint / Aid Stations:

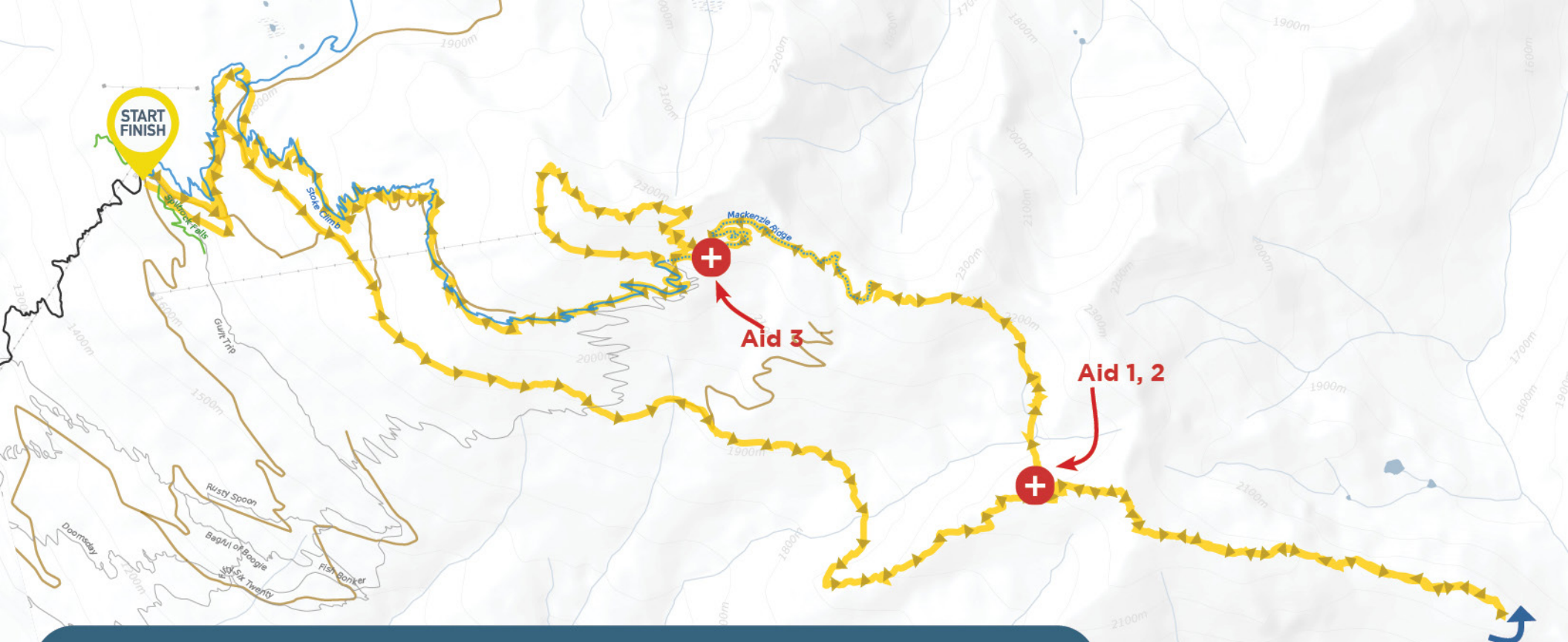
Water: 3 km / 1.8 mi

Water/Food:

8 km / 5 mi

15 km / 9 mi





Full Stoke

Stage 2 - The Peaks

Distance:

30 km / 19 mi

1,650 m / 5,400 feet vertical gain

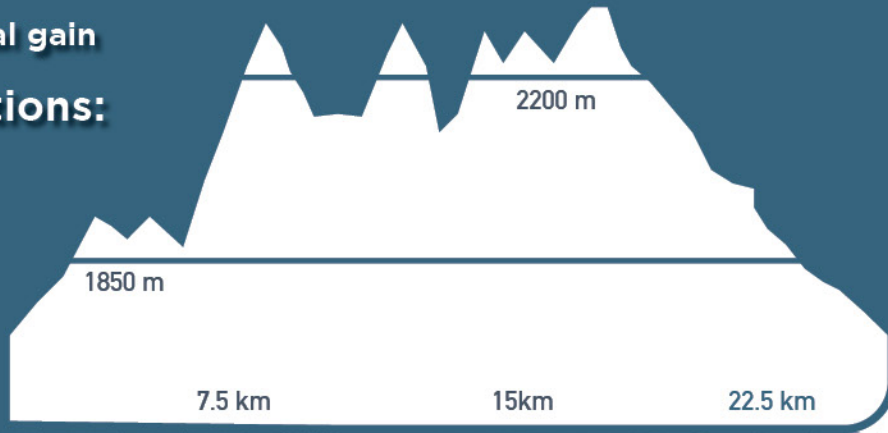
Checkpoint / Aid Stations:

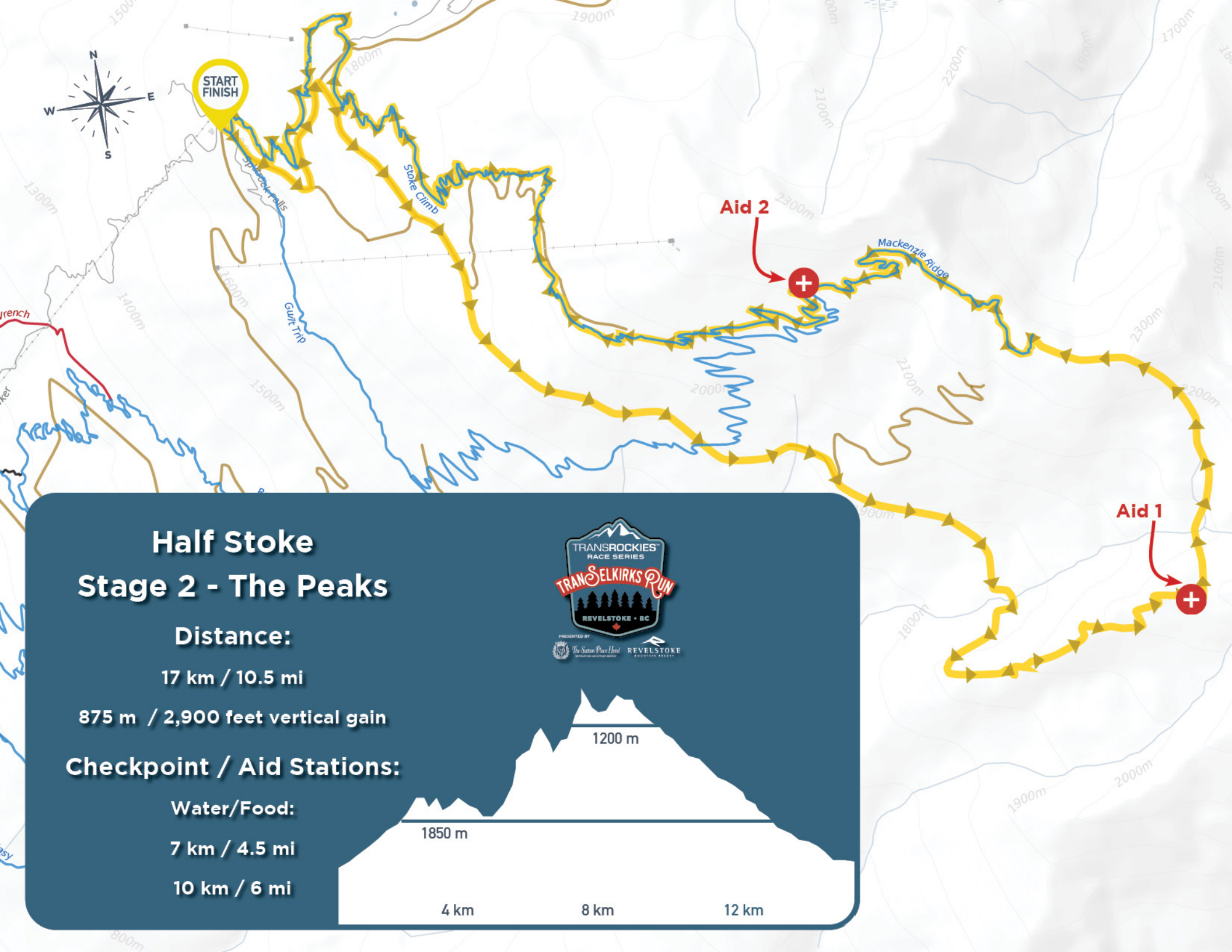
Water/Food:

7 km / 4.5 mi

12 km / 8 mi

16 km / 10 mi





Half Stoke Stage 2 - The Peaks

Distance:

17 km / 10.5 mi

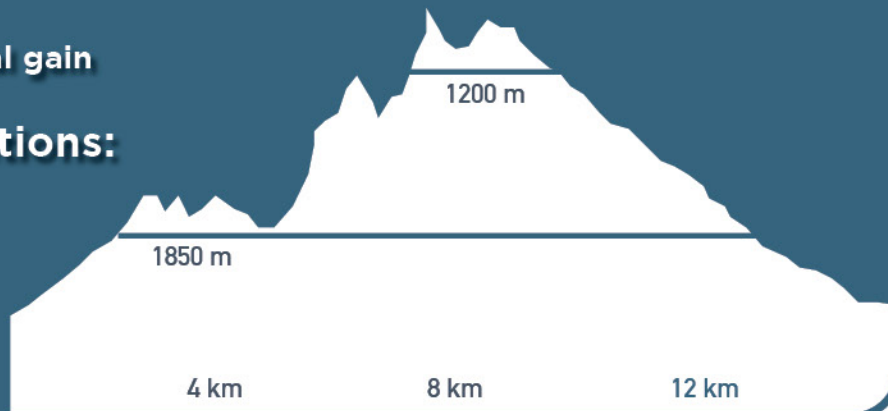
875 m / 2,900 feet vertical gain

Checkpoint / Aid Stations:

Water/Food:

7 km / 4.5 mi

10 km / 6 mi





Full Stoke Stage 3 - The Flow

Distance:

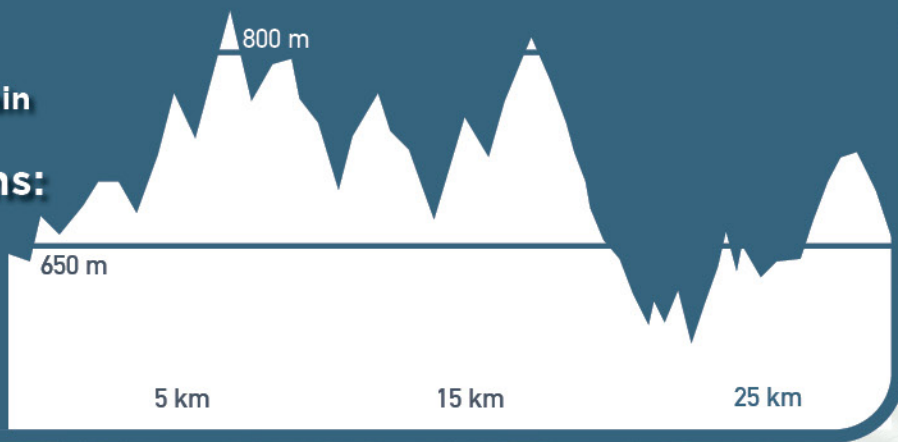
34 km / 21 mi

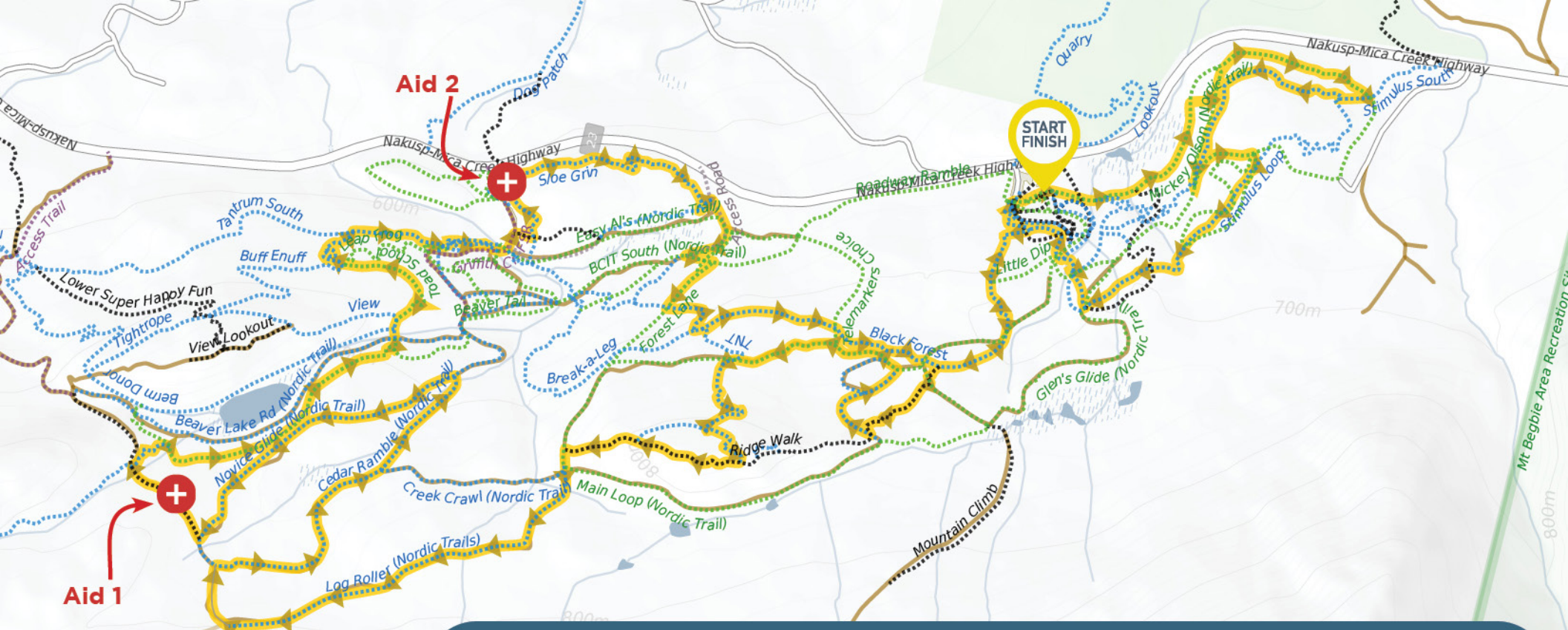
1,050 m / 3,450 feet vertical gain

Checkpoint / Aid Stations:

12 km / 7.5 mi

25 km / 16 mi





Half Stoke Stage 3 - The Flow

Distance:

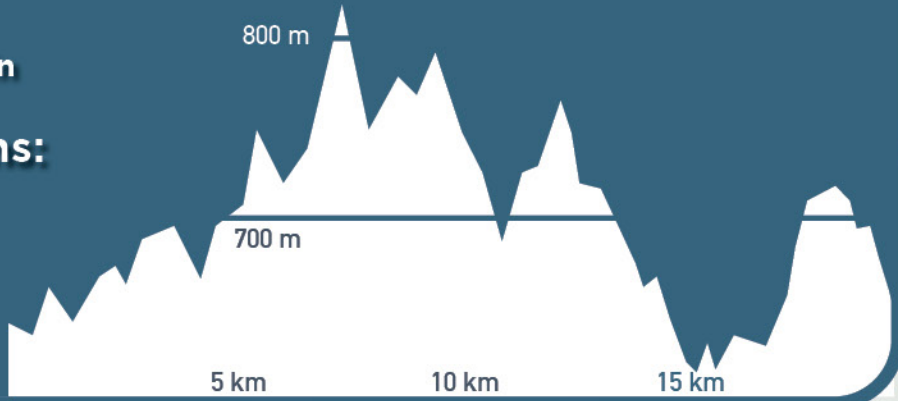
20 km / 12.5 mi

550 m / 1,800 feet vertical gain

Checkpoint / Aid Stations:

12 km / 7.5 mi

15 km / 9.5 mi





The Stoked Ultra

Distance:
50 km / 31 mi

3,130 m / 10,270 feet vertical gain

Checkpoint / Aid Stations:


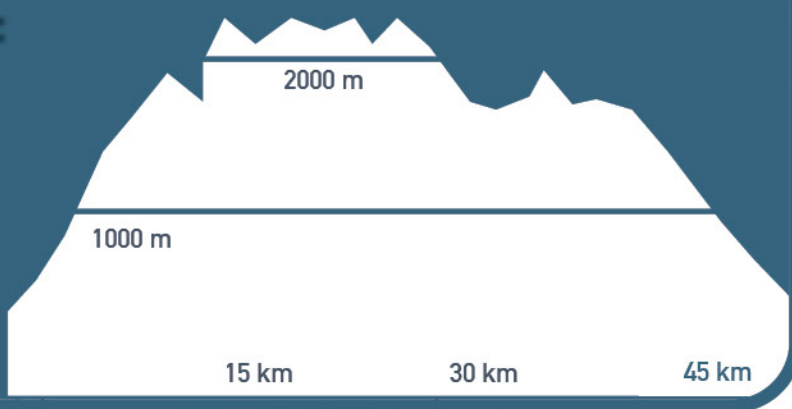
Water: 3 km / 1.8 mi

Water / Food:

6.5 km / 4 mi, 13 km / 8 mi,

18 km / 11 mi, 24 km / 15 mi,

38 km / 24 mi





The Stoked Scramble

Distance:

25 km / 15.5 mi

1,650 m / 5,400 feet vertical gain

Checkpoint / Aid Stations:

Water/Food:

7 km / 4.5 mi

12 km / 8 mi

16 km / 10 mi



PRESENTED BY
The Sutton Place Hotel REVELSTOKE
REVELSTOKE
MOUNTAIN RESORT

